

City of Asbury Park Zoning Map

Legend











Redevelopment Areas

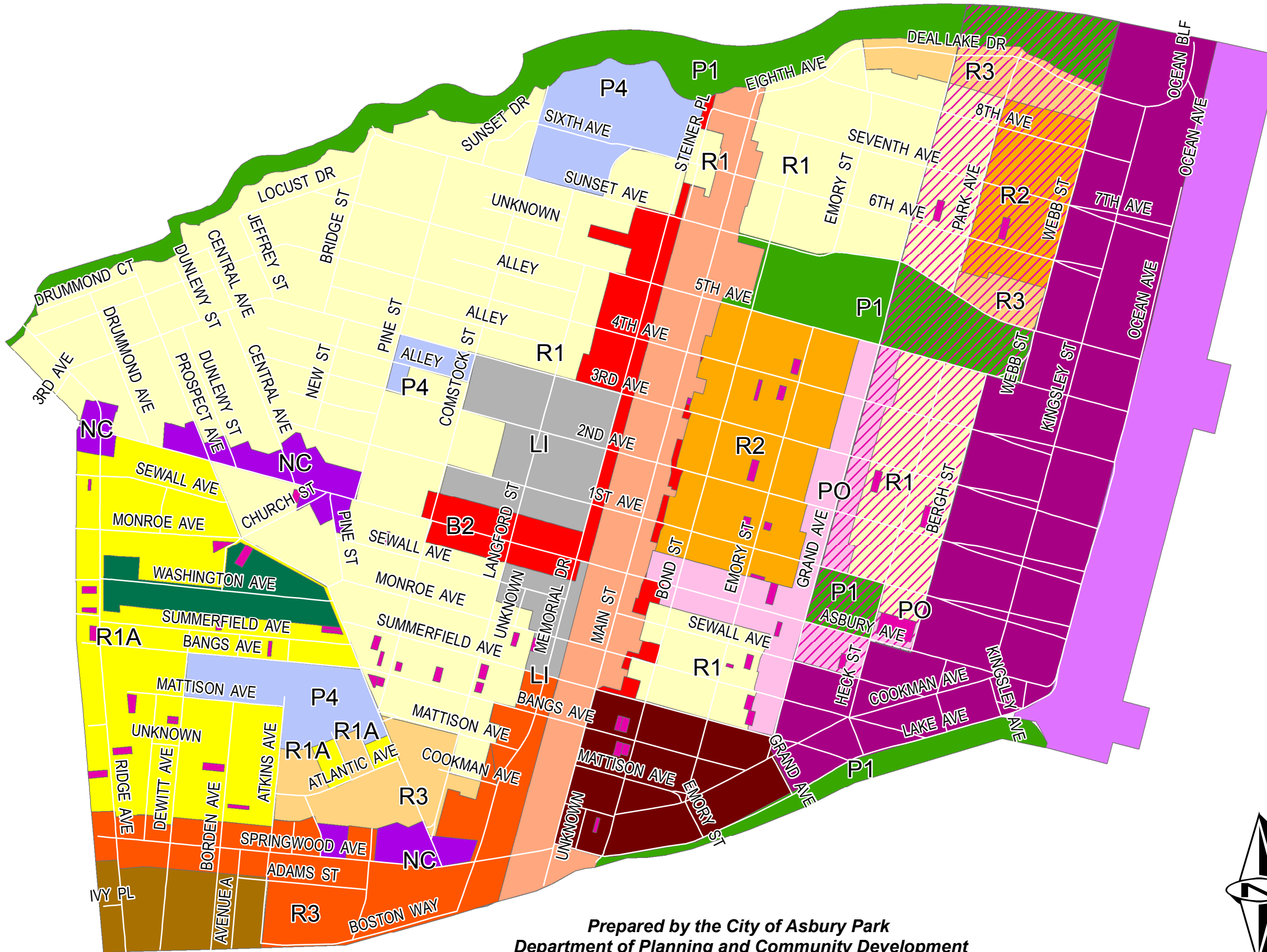
Name

-  Central Business District Redevelopment Area
-  Main Street Redevelopment Area
-  Springwood Avenue Redevelopment Area
-  STARS Redevelopment Area
-  Washington Avenue Redevelopment Area
-  Waterfront Boardwalk Area
-  Waterfront Prime Renewal Area
-  Waterfront Renovation Infill Area
-  Scattered Site Redevelopment Areas

Zoning Districts

Zone

-  B2 Main Street Commercial
-  LI Light Industrial
-  NC Neighborhood Commercial
-  P1 Parks
-  P4 Schools
-  PO Professional Office
-  R1 Single Family Residential
-  R1A Attached Single Family Residential
-  R2 Two to Four Family Residential
-  R3 Multifamily Medium Density



Prepared by the City of Asbury Park
Department of Planning and Community Development
April 2016

